

DUMBOOR LAKE



DISTRICT PROFILE

DHALAI, TRIPURA

PREPARED BY :

OFFICE OF THE DISTRICT MAGISTRATE & COLLECTOR,
DHALAI DISTRICT, JAWAHARNAGAR, AMBASSA - 799289
TRIPURA

TABLE OF CONTENTS

Sl No.	TOPIC	Page No.
1.	Introduction	03
2.	District Map of Tripura	03
3.	History	04
4.	Geography	04
5.	Climate & Temperature	04
6.	Tourist Destinations	04
7.	Demography	04
8.	Major Tribes	05
9.	Economy	05
10.	Administrative Divisions	06
11.	Geographical Map of Dhalai	07
12.	Administrative Map of Dhalai	08
12.	Block wise list of GP and VCs of Dhalai	09
13.	Statistical Tables	13
14.	Various initiatives taken in the district	28

With a total area of 10,491 sq km, Tripura is the third smallest state of India after Goa & Sikkim. With a population of 36.74 lakhs (as per Census 2011) it is the most populated State in the North-east after Assam. The State of Tripura comprises of eight (08) Districts. Area wise Dhalai District is the largest District of Tripura, with an area of 2312.29 Sq. Km.

[illegible]

3. HISTORY:

Dhalai District was created in the year of 1995 by bifurcating North Tripura District and including part of Amarpur Sub-Division of the South Tripura District. It was created keeping in view the administrative exigency of providing development & good governance to the largely Tribal & inaccessible areas. The District is named after Dhalai river which originates in the District.

4. GEOGRAPHY:

Located in the North-eastern part of Tripura, the District covers an area of about 2312.29 sq km. It is mainly located between two hills namely 'Atharamura range' & 'Sakhan Range'. More than 70% area is hilly and forest covered. The terrain is mostly undulating & hilly with small water streams (chharas) , rivers and fertile valleys intervening. Major rivers originating from Dhalai are Dhalai, Khowai, Gomati and Manu. Major hills are Atharamura, Longtharai, Kalajhari and part of Sakhan. The District headquarter at Ambassa is located at a distance of about 85 km from the State capital Agartala. It is connected through National Highway (NH-44) and takes around 2(two) – 3(three) hours to reach the District headquarter from Agartala. In January 2015 Broad Gauge Railway link has been established at Ambassa. The District is bordered by Bangladesh on the Northern & Southern sides.

5. CLIMATE & TEMPERATURE:

The District has Tropical climate with hot & humid summers, a prolonged rainy season and warm winters. Maximum temperatures in summers & winters are 36 degree & 28 degree celsius respectively. The minimum temperatures in summers & winters are 17 degree & 5.3 degree celsius respectively.

6. TOURIST DESTINATIONS:

Dumboor Lake is a charming water body located in Gandacherra Sub Division about 70 km away from Ambassa. The look of the lake is like tabour shaped small drum, "Dumboor" of Lord Shiva from which the name "Dumboor" originates. A massive and breathtaking water body of 41 sq.km. with an unending spell of luxuriant green vegetation all around stands majestic for her exceedingly charming beauty and 48 islands in the midst of the lake. The lake is the confluence of rivers Raima and Sarma. Various species of migratory birds are visible in the winter and it has rich reservoir of natural and cultured fishes. In one of the island "Narikel Kunja" or a coconut island has been developed.

Longthrai Temple at Kathalbari VC, a Shiva Temple, situated near NH44 is another place of religious significance. There is a large 'Mela' of devotees during Mahashivratri festival.

Setrai waterfall in Durgachoumuhani Block is a excellent spot for enjoying breathtaking beauty of nature, with its clear water and dense vegetation.

7. DEMOGRAPHY:

Important Demographic indicators of the District as per Census 2011 Figures are as follows:

Sl No	PARTICULARS	UNIT	DHALAI	TRIPURA	INDIA
1.	Area	Sq Km	2312.29	10,491	3,28,72,40
2.	Total Population	Lakhs	3.78	36.71	12,101
3.	Male	Lakhs	1.95	18.71	62,372
4.	Female	Lakhs	1.84	17.99	49,656
5.	Sex Ratio	Per 1000	944	960	943
6.	Population Density	Per Sq Km	157	350	382
7.	*Literacy Rate	%	96.79	96.82	74.04
	Male	%	96.91	97.93	82.14
	Female	%	95.69	95.71	65.46
8.	SC Population(2011)	%	16.31	16	16.2
9.	ST Population (2011)	%	55.68	31	8.2
10.	Urban Population	%	6	18.24	27.8
11.	Rural Population	%	94	81.76	72.2

*Literacy rates of Tripura are based upon the evaluation undertaken by Indian Statistical Institute in September 2014, Whereas Figures for India are based upon census 2011

8. MAJOR TRIBES:

As is evident the District is largely a Tribal district with 56% Tribal population. The major tribes are Tripuri, Reang, Kuki (Halam/Darlong/Hrangkhawl), Koloi & Chakma. Reangs are one of the Primitive Tribal Groups (PTG) as classified by the Govt of India. Tribals mostly reside in the remote hilly forested areas with the fertile valleys being occupied by the Non-tribals (mostly Bengalis).

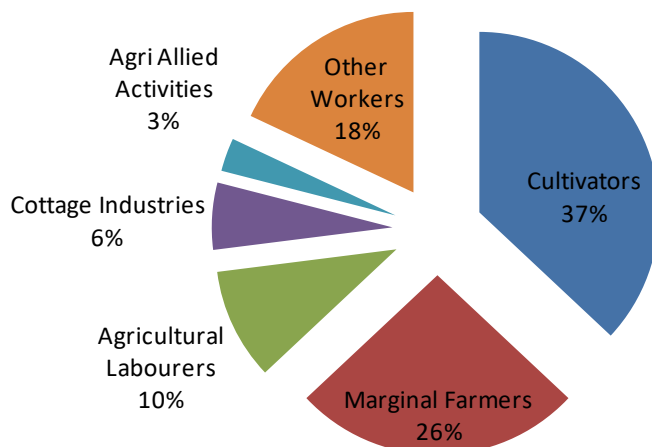
9. ECONOMY:

Socio-economically it is most backward District of the state. In 2006 the Ministry of Panchayati Raj named Dhalai one of the country's 250 most backward districts (out of a total of 640).

The Strengths of the District are its huge natural resources, fertile land, conducive climate, adequate and well spread rainfall, high literacy rate & strategic location of the District being well connected by the National Highway (NH 44). If all these resources are utilized properly, rapid development can be achieved but for lack of required infrastructure and inaccessibility of many tribal areas the District is still very backward. The main factors for the backwardness of the District can be summarized as follows:

- Poor Infrastructure
- Poor Connectivity & communication facilities
- Lack of stable economic activities
- Poor Irrigation facilities
- Poor Marketing facilities
- Poor Health and Sanitation facilities

Classification of Workers

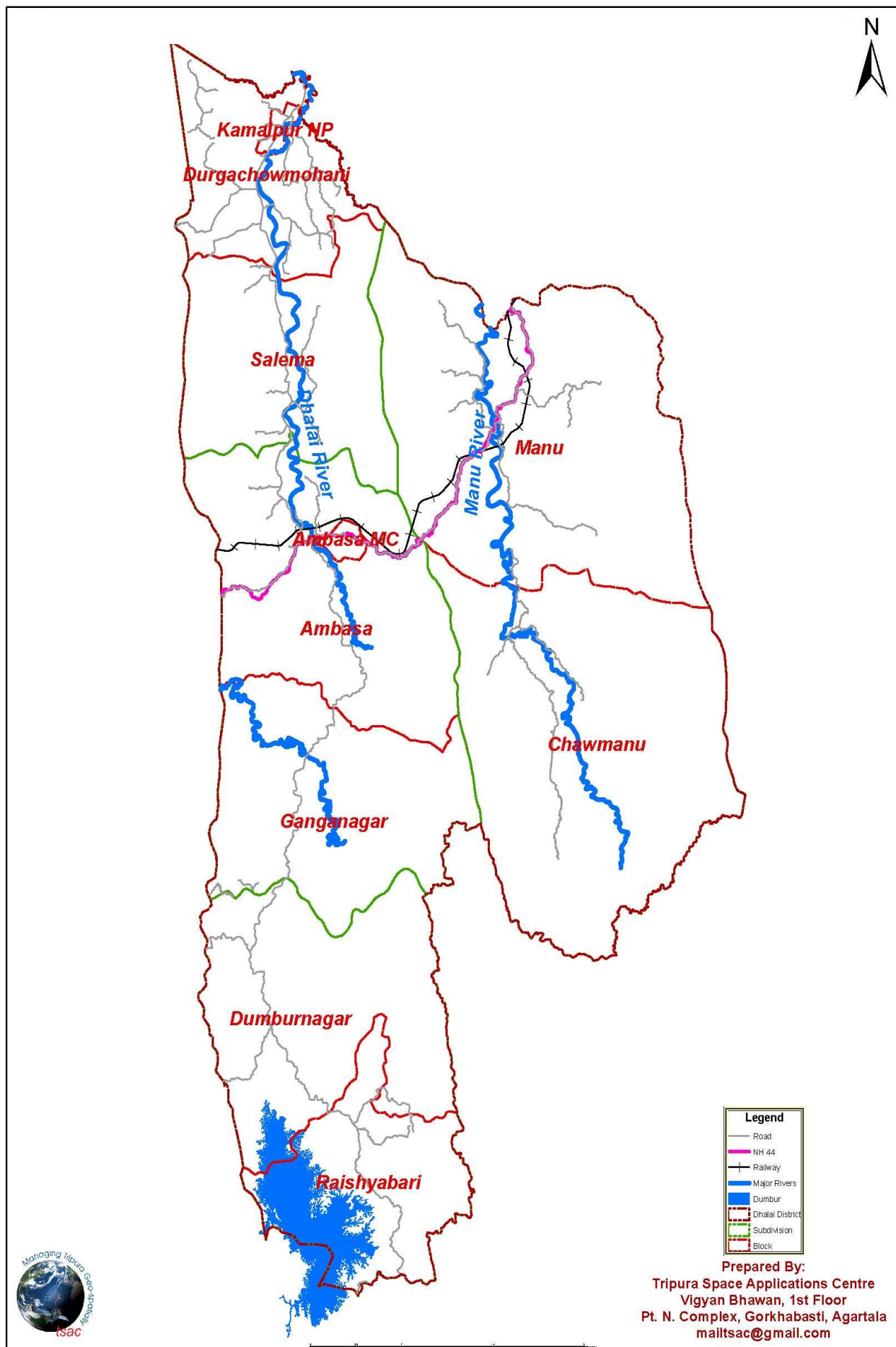


As is evident from above diagram, an overwhelming 76% of the workers are dependent on agriculture for their livelihood. Practice of Jhum cultivation (shifting cultivation) still continues in many parts of the District by the tribals residing in the deeply forested hills. However, in recent times, due to the effects of the efforts of State Government and District Administration, like granting pattas to hardcore jhumias under RoFR Act, 2006, undertaking plantation works like horticulture, sericulture, etc., the jhum cultivation has decreased to a large extent in the District. The fertile Valleys are mostly occupied by the non-tribals, mostly Bengalis and are the primary centers of economic activity in the District. 25% of the households in the District are classified as Below Poverty Line (BPL)

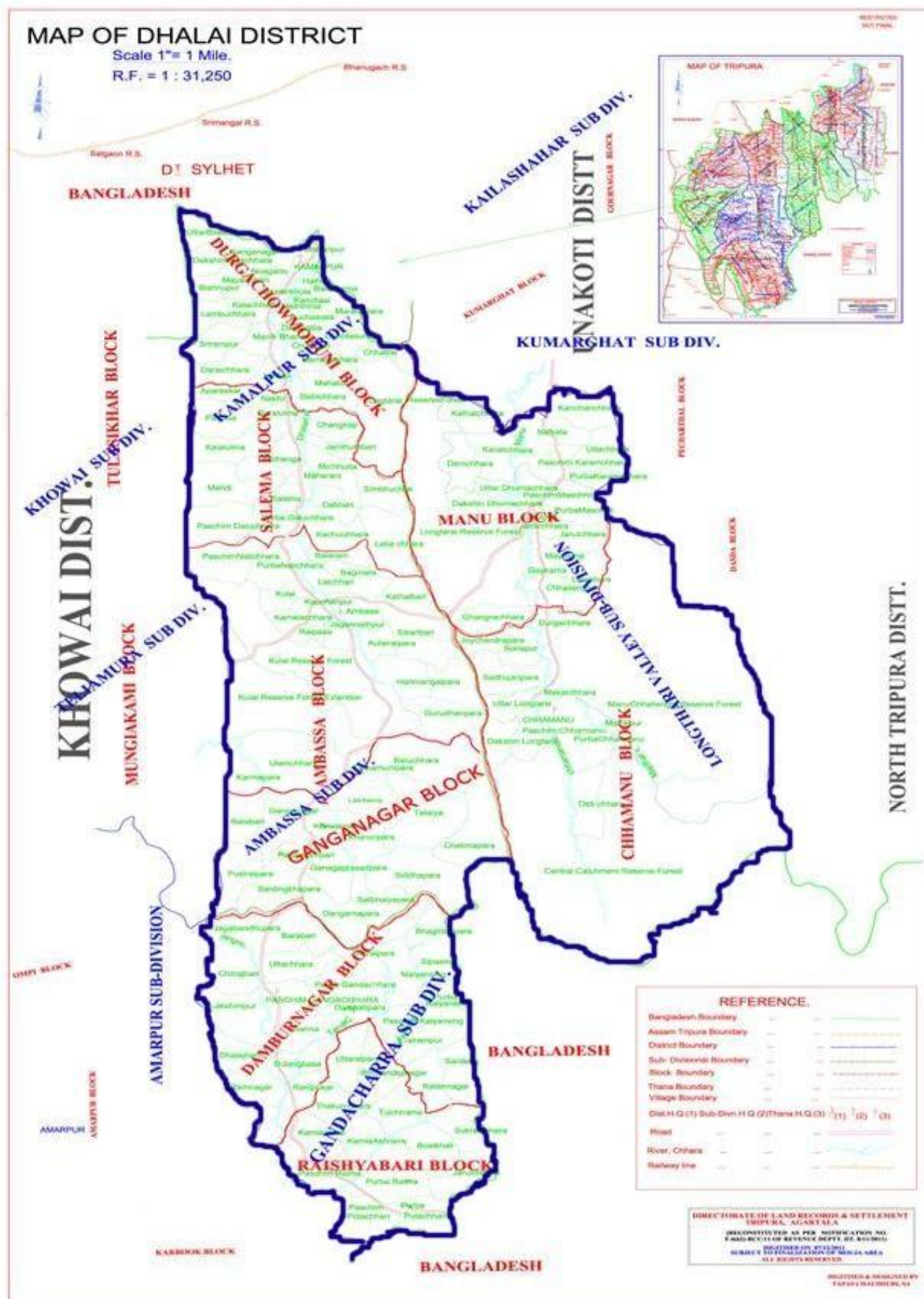
10. ADMINISTRATIVE DIVISIONS:

Sl. No	Name of the Subdivision	Headquarters	Number of Blocks	Name of Tehsils
1	AMBASSA	Ambassa	Two, Ambassa, Ganganagar	Ambassa, Dalubari, Nalichara, Shikaribari & Ganganagar
2	KAMALPUR	Kamalpur	Two, Salema & Durgachowmuhani	Kamalpur, Barasurma, Mahabir, Manik bhandar, Mayachari, Baralutma, Halhali, Salema & Kachuchara
3	GANDACHE RRA	Gandachara	Two, Dumburnagar, Raishyabari	Gandachara, Jagbandhupara, Raishyabari & Hathimatha
4	LONGTHARAI VALLEY	Chailengta	Two, Manu & Chawmanu	Manu, Chailengta, Karamchara, Chawmanu, Manikpur & Gobindbari
Dhalai District		4 Subdivisions	8 Nos. Blocks	Total – 24 Nos Tehsils

11.1 GEOGRAPHICAL MAP OF DHALAI DISTRICT:



11.2 ADMINISTRATIVE MAP OF DHALAI DISTRICT:



12. Block wise name of GPs and VCs

Sl No	Name of Block	Name of GP/ADC Village	GP/VC
1	Ambassa	Kekmacherra	Gram Panchayat
2		Purba Nalicherra	Gram Panchayat
3		Uttar Nalicherra	Gram Panchayat
4		Basudevpara	Gram Panchayat
5		Kulai	Gram Panchayat
6		Paschim Lalchari	Gram Panchayat
7		Paschim Balaram	Gram Panchayat
8		Bagmara	Village Committee
9		Balaram	Village Committee
10		Gurudhanpara	Village Committee
11		Harimangal	Village Committee
12		Jagannathpur	Village Committee
13		Jeolcherra	Village Committee
14		Kamalacherra	Village Committee
15		Kathalbari	Village Committee
16		Kulai RF	Village Committee
17		Lalchari	Village Committee
18		Sikaribari	Village Committee
19		Paschim Nalicherra	Village Committee
20		Ghantacherra	Village Committee
21		Kachimcherra	Village Committee
22		Raipassa*	Village Committee
TOTAL			22 (7 GPs, 15 VCs)
1	Manu	Kanchancherra	Village Committee
2		Nalkata	Village Committee
3		West Karamcherra	Village Committee
4		East Karamcherra	Village Committee
5		West Masli	Village Committee
6		East Masli	Village Committee
7		West Kathalcherra	Village Committee
8		East Kathalcherra	Village Committee
9		Deo RF	Village Committee
10		Chichingcherra	Village Committee
11		Naitongcherra	Village Committee
12		South Dhumacherra	Village Committee
13		North Dhumacherra	Village Committee
14		Demcherra	Village Committee
15		Sindhukumar para	Village Committee
16		Manu	Village Committee
17		Mainama	Village Committee
18		Gainama	Village Committee
19		Chailengta	Village Committee
20		Lalcherra	Village Committee
21		Dalucherra	Village Committee
22		Labancherra	Village Committee
23		Longtorai RF	Village Committee
24		Jamircherra	Village Committee

25		Battala	Village Committee
26		Karaticherra	Village Committee
27		<i>East Manu*</i>	Village Committee
28		<i>North Mainama*</i>	Village Committee
29		<i>South Chailengta*</i>	Village Committee
30		<i>South Lalcherra*</i>	Village Committee
31		<i>West Jamircherra*</i>	Village Committee
TOTAL			31 VCs
1	Dumburnagar	Ultacherra	Village Committee
2		Laxmipur	Village Committee
3		Gandacherra	Village Committee
4		Sarma	Village Committee
5		Pancharatan	Village Committee
6		Jagabandhupara	Village Committee
7		Ramnagar	Village Committee
8		Kalajhari	Village Committee
9		Ratannagar	Village Committee
10		Dhalajhari	Village Committee
11		Bhagirath	Village Committee
12		Dalapati	Village Committee
13		Kalyansingh	Village Committee
14		<i>Chitrajhari*</i>	Village Committee
15		<i>Nakyacherra*</i>	Village Committee
16		<i>Narayanpur*</i>	Village Committee
17		<i>Paschim Gandacherra*</i>	Village Committee
18		<i>Ranirpukur*</i>	Village Committee
19		<i>Uttar Gandacherra*</i>	Village Committee
TOTAL			19 VCs
1	Durgachowmuhani	Bamancherra	Gram Panchayat
2		Bilashcherra	Gram Panchayat
3		Chot surma	Gram Panchayat
4		Chulubari	Gram Panchayat
5		Debicherra	Gram Panchayat
6		Durai Shibbari	Gram Panchayat
7		East Lambucherra	Gram Panchayat
8		Halhali	Gram Panchayat
9		Halhuli	Gram Panchayat
10		Harerkhola	Gram Panchayat
11		Kalachari	Gram Panchayat
12		Kuchainala	Gram Panchayat
13		Mahabir	Gram Panchayat
14		Manik Bhandar	Gram Panchayat
15		Maracherra	Gram Panchayat
16		Mayachari	Gram Panchayat
17		Mohanpur	Gram Panchayat
18		Noagaon	Gram Panchayat
19		<i>Baligaon*</i>	Gram Panchayat
20		<i>South Kalacheri*</i>	Gram Panchayat
21		<i>South Manik Bhandar*</i>	Gram Panchayat
22		<i>Uttar Halahali*</i>	Gram Panchayat
23		<i>West Kuchainala*</i>	Gram Panchayat

24		Setrai	Village Committee
25		Shibbari	Village Committee
26		Shyamraicherra	Village Committee
27		Shri Rampur	Village Committee
28		West Lambucherra	Village Committee
29		Dhanchandra Chow. Para	Village Committee
TOTAL			29 (23 GPs, 6 VCs)
1	Salema	Avanga	Gram Panchayat
2		Baralutma	Gram Panchayat
3		Chankap	Gram Panchayat
4		Dabbari	Gram Panchayat
5		East Dalucherra	Gram Panchayat
6		Mechuria	Gram Panchayat
7		North Kachucherra	Gram Panchayat
8		Salema	Gram Panchayat
9		West Dulucherra	Gram Panchayat
10		Shantirbazar*	Gram Panchayat
11		Shingi Nala*	Gram Panchayat
12		Apareskar	Village Committee
13		Ashapurna Rj. Para	Village Committee
14		Jamthumbari	Village Committee
15		Katalutma	Village Committee
16		Maharanipur	Village Committee
17		Mendi	Village Committee
18		Nakfulcherra	Village Committee
19		Panboa	Village Committee
20		Simbhukchak	Village Committee
21		South Kachucherra	Village Committee
TOTAL			21 (11 GPs, 10 VCs)
1	Chawmanu	Chalitacherra	Village Committee
2		Durgacherra	Village Committee
3		East Chowmanu	Village Committee
4		Debacherra	Village Committee
5		East Gobindabari	Village Committee
6		East Malidhar	Village Committee
7		Makarcherra	Village Committee
8		Manikpur	Village Committee
9		Natinmanu	Village Committee
10		North Longthorai	Village Committee
11		Rajdhar	Village Committee
12		West Chowmanu	Village Committee
13		West Gobindabari	Village Committee
14		West Malidhar	Village Committee
TOTAL			14 VCs
1	Ganganagar	Chakmapara	Village Committee
2		Ganganagar	Village Committee
3		Karmapara	Village Committee
4		Karnamanipara	Village Committee
5		Radharambari	Village Committee
6		Siddhapara	Village Committee
7		Tetuiya	Village Committee

TOTAL			7 VCs
1	Raishyabari	Purba Potacherra	Village Committee
2		Tuichakma	Village Committee
3		Thakuracherra	Village Committee
4		Boalkhali	Village Committee
5		Paschim Potacherra	Village Committee
6		Raima	Village Committee
7		<i>Narikel Kunja*</i>	Village Committee
8		<i>Raishyabari*</i>	Village Committee
TOTAL			8 VCs
NB: Total No. of Blocks- 8 Nos, Total No. of GP/VC-151(GP-41 & VC-110)			

*Recently 07 new GPs were created on 21/01/2014 and 14 new VCs were created on 07/10/2015.

STATISTICAL TABLES:

1. REVENUE

Parameters	Particulars
Sub-Divisions (No.)	4 nos.
Blocks (No.)	08 nos.
Gram Panchayats (No.)	41 nos
Nagar Panchayat/Municipal Council Wards (No.)	[Kamalpur – 11 nos Nagar Panchayet- 1 nos] [Ambassa – 13 nos. Municipal Council- 1 nos.]
ADC Villages (No.)	110 nos.
Revenue villages (No.)	154 nos. (Rev. Circle – 7 nos. & T.K. – 24 nos.)
Habitations (No.)	1224

Source :- O/C Revenue Department, Dhalai, July, 2016

2. Fire Service Station Wise Information

Name of Fire Stations	Particulars
Ambassa	Staff-31 nos., Water Tender- 1. small car-1
Gandacharra	Staff -29 nos Water Tender- 2, small car-1
Manu	Staff -23, Water Tender- 1. small car-1
Salema	Staff-28, Water Tender- 1. small car-1
Kamalpur	Staff-32, Water Tender- 1. small car-1

Source :- District Fire Officer, Dhalai, July, 2016

3. POLICE

3.1 Police Station Wise Information:

Name of Police Station	Falling in Sub-Division	Total No. of Out Posts	Number of Security Camps			Total Int'l Border Length
			Assam Rifles	TSR	CRPF	
Ambassa	ABS	Nil	02	15	08	15.45 km
Ganganagar						
Kamalpur	KMP	Nil	02	10	Nil	51 km
Salema						
Kachucherra						
Gandacherra	GNC	Nil	01	11	1	67.560 km
Raishyabari						
Manu	MNU	Nil	Nil	09	01	Nil
Nepaltilla						
Dhumacherra						
Chailengta	LTV	Nil	02	19	02	44.45 km
Manikpur						
Chawmanu						
Total			07	74	12	178.46km

Source :- SP, Dhalai, July, 2016

3.2 Paramilitary and Border Out Posts (BOP)

Parameters	Particulars
Total No. of BOP	73
Admn./Base Camp	06
TSR HQs	02 (3 rd BN TSR at Kachucherra, 8 th BN TSR at Lalcherra)
CRPF HQ	140 BN CRPF at Betbagan
BSF HQ	05 (83 & 110 BN BSF at Jawaharnagar, 07 & 74 BN

	BSF at Nalkata, 27 BN BSF at 82 Mile)
DAR/SPP Camp	41

Source :- SP, Dhalai, July, 2016

4. AGRI & ALLIED

4.1. Agriculture:

Parameters	Particulars
Land under non Agri. use	13,272 Ha.
Permanent Pasture & Grazing land	1379 Ha.
Cultivable land	22,382 Ha.
Irrigable land	10,352 Ha.
Gross cropped area (ha)	35,753.0
Net cropped area (ha)	20,216.0
Cropping intensity (%)	175%
Area under food grains (ha)	39,207
Production of rice (MT)	77,674
Productivity of jhum (kg/ha)	3064.0 kg
Area under SRI (ha)	7542.0
Vegetables production (MT)	1,01,632 MT
Fruits production (MT)	1,82,953 MT
Number of cold storage	1000 MT at Ambassa complete 50 MT at Halahali under construction
Number of Kisan Credit Card distributed	3022
Cultivators (Nos)	45956
Agricultural Labourers (Nos)	42201

Source :- Dy. Director, Agriculture, Dhalai, July, 2016

4.2. Irrigation and Water Resource:

Parameters	Particulars
Name of the River (total length in km)	Dhalai-78.85 km, Khowai-19.2 km, Manu-167 km, Gomati-9.6 km
Name of the Streams (Cherra) (total length in km)	1027 km
Ponds and lakes (which can be used for irrigation) (No)	467 nos.
Average depth of available ground water	120 ET
Total area actually brought under irrigation (ha.)	9,929 hac

Source :- SE, PWD (WR), Dhalai, July, 2016

4.3. Fisheries:

Parameters	Particulars
No. of fish farmers	21852 nos.
No. of fish seed growers	190 nos.
Total number of water bodies and water area for fish culture	23536 nos., 3689.95 Ha.
Total number of water bodies and water area being used for fish culture	23126nos., 3593.49 Ha.
Total number of water bodies and water area reclaimable water area for fish culture	410 nos., 96.46 Ha.
Total water area under capture fisheries	2342.85 Ha.
Fish production from	Culture 9237.54 MT
	Capture 416.08 MT
Fish Productivity	2571 Kg/Ha./Year
Fish Seed production	260.96 lakh
No. of SHGs	234 nos.
No. of M.S.S. Ltd.	11 nos.

Source :- Superintendent of Fisheries, Dhalai, July, 2016

4.4. Animal Resources Development:

Parameters	Particulars
Meat production (in MT) and productivity	3585.79 MT (8.94 Kg per capita per year)
Egg production (in crore No.) and productivity	1.99 cr. (49.61 eggs per capita per year)
Milk production (in MT) and productivity	13924.29 MT (95.16 gm per capita per day)
Total Cattle population	113491 Nos.
Total milch cows	27592 (24644 Desi, 2948 Cross breed)
Veterinary Hospital (1 – District, 3 - Sub-Divisional)	4 Nos.
Veterinary Dispensaries	5 Nos.
Veterinary Sub-Centre	39 Nos.
Artificial insemination center, Kamalpur	1 No.
District Veterinary Medicine Store, Ambassa	1 No.
District Disease Investigation Laboratory	1 No.
District Composite Livestocks Farm, Nalkata	1 No.
Satellite Hatchery, Nalicherra	1 No.
Block Level Brooder Houses	09 Nos.
SPCA	1 No.

Source :- Dy. Director, ARDD, Dhalai, July, 2016

5. FOREST

Parameters	Particulars
Total Forest area (sq.km.)	1310.58
Unclassified Government Forest (sq. km.)	45.43
Reserve Forest (sq.km.)	1135.53
Protected Forest (sq. km.)	129.62
Claims received	36378
Forest Rights vested	31569
Community claims received	0
Community claims approved	0
Number of Divisional Forests Office	2
Number of Wildlife Wardens	1
Number of Range Office	08

Source :- District Forest Officer, Dhalai, July, 2016

6. CONNECTIVITY

6.1. Road

Parameters	Particulars
Length of National Highway (km)	NH 44-55.00 km. NH 44A – 23.00 km
Length of State Highway (km)	121 km
Length major district road (km)	42.03 km
Length of other district road (km)	77.209
Length of village road (km)	1164 km (999km+165 KM PMGSY)
Number of RCC bridge	Major RCC bridge-16 nos.
Number of bailey bridge	97

Connected Habitations (Out of 1224)	973
Unconnected Habitations (Out of 1224)	251
Length of waterways via Bangladesh	Nil

Source :- SE, PWD(R&B), Dhalai, July, 2016

6.2. Railways

Parameters	Particulars
Estimated length of Railway (km)	38.4km
Length of Railway Line completed (km)	38.4km
Length of Railway Line under construction (km)	Nil
Number of operational Railway stations	02 (Ambassa and Manu)

Source :- SP, Dhalai, July, 2016

6.3. Telecommunication

Parameters	Particulars
Number of land line users	4083 nos.
Number of Mobile users	63948 nos (approx)
Number of Internet users	1205 nos (approx).
Number of service provider	04 nos.

Source :- EE, BSNL, Dhalai, 2015

6.4. Airport (if any)

Parameters	Particulars
Location of Airport	Manikbhandar (Kamalpur) – not in use.

Source :- Senior Deputy Magistrate, Dhalai, July, 2016

6.5. Waterways (if any): - nil

7. DRINKING WATER

Parameters	Particulars
Total no. of habitations	1077
No. of Habitations Fully Covered (FC)	840
No. of Habitations Partially Covered (PC)	237
No. of Habitations Not Covered (NC)	Nil
Deep Tube Wells - DTW (Nos.)	177
Surface Water Treatment Plants – SWTP (Nos.)	13
Small Bore Deep Tube Wells – SBDTW (Nos.)	717
Iron Removal Plants – IRP (Nos.)	108
Spot Sources (Nos.)	4529

Source :- SE, PWD (DWS), Dhalai, July, 2016

8. POWER

Parameters	Particulars
Total no. of habitations	1081
No. of Habitations covered with electricity connection	878
No. of Habitations not yet covered with electricity connection	203
No. of consumers (% of total household)	90845 families, Household consumer-53217, Percentage of household consumer-58.58%
Power demand	25 MW
Power generation (unit with capacity)	Nil.

Source :- DGM, TSECL, Dhalai, July, 2016

9. INDUSTRIES

Parameters	Particulars
Industrial Estate (No.)	Nil
Industrial Area (No.)	1(one) IIDC at lalchari (54 acres)
Industrial Growth Centre (No.)	Nil
Public Sector Industrial Undertakings (No.)	Nil
Tea Estates (No.)	2 (Kamalpur, Halahali)
Reported registered factories, EM-2 type (No.)	16
No. of registered Permanent Labour (PL)(No.)	88
Area under Sericulture (Hect)	169.5
Handloom Units (No.)	5
No. of Handloom weavers	1650
No. of Handicraft Units registered (No.)	4
No. of Handicraft artisans	Trained – 204; Target - 337

N.B – EM – Entrepreneur Memorandum; IIDC – Industrial Infrastructure Development Centre

Source :- GM, DIC, Dhalai, and Dy. Director, Handloom, Handicraft and Sericulture, Dhalai, July, 2016

10. EDUCATION

Parameters	Particulars		
Primary School (No.) including ADC and private	543 nos.		
Senior Basic School (No.) including ADC and private	246 nos.		
High School (No.)	56 nos.		
H.S. (+2) School (No.)	32 nos.		
General Degree College and students capacity (No.)	Kamalpur	LTV	Gandacharra
1 st year	446	147	106
2 nd year	324	112	104
3 rd year	231	50	60
Total	1001	309	270

In addition,

1. 1(one) primary school run by T.W. Dept, at Ambassa
2. 1(one) Kendriya Vidyalaya, Jawaharnagar and 1(one) JNV.
3. Private Schools – 32.

Source :- DEO, Dhalai, and Principals of Degree Colleges, July, 2016

10.1. Technical & Vocational Institutions

Parameters	Particulars
Agricultural College and students capacity (No.)	Nil
Fisheries College and students capacity (No.)	Nil
Music College and students capacity (No.)	Nil
Bachelor of Education(B.Ed.) College and students capacity (No.)	Nil
Basic Training (B.T) College and students capacity (No.)	1(one) District Institute of Educational Training, Kamalpur.
Industrial Training Institute (ITI) and students capacity (No.)	1(one) in Ambassa /64
Polytechnic and students capacity (No.)	1(one) in Ambassa /360
University and students capacity (No.)	Nil
National Institute of Technology(NIT) and students capacity	Nil

Source :- Principal, Polytechnic and Principal, ITI, Dhalai, July, 2016

11. SOCIAL EDUCATION AND SOCIAL WELFARE

Parameters	Particulars
Anganwadi Centre (No.)	1282 nos. (1237 Rural, 45 Urban)
Children covered under SNP (No.)	40,956
Mother Covered under SNP (No.)	8657

NSAP Scheme beneficiaries (No.)	22956
State Scheme beneficiaries (No.)	11823

Source :- DISE, Dhalai, July, 2016

12. HEALTH

Indicator	Number	Bed
Health Sub-Centre	131	0
Primary Health Centre	15(24x7 – 9 Nos., NNPHC – 6 Nos.)	90
Community Health Centre	2	60
Sub-Divisional Hospital	3	200
District Hospital	1	150
Blood Bank	1 (Kamalpur)	
Blood Storage Unit	2 (Gandacherra SDH and District Hospital, Kulai)	
Mayer Ghar	2 (Chawmanu and Gandacherra)	
ARSH Clinic	4	
District Rehabilitation Center	1 (Kulai)	
RBSK Mobile Health Teams	4 (Kamalpur, LTV, Ambassa, Gandacherra)	
Mobile Medical Unit	1 (3- Vehicle)	
Medical College	NIL	
Nursing College	NIL	
Para-medical Institute	NIL	
Birth Rate	21.4	
Death Rate	4.7	

Infant Mortality Rate (IMR)	21
Institutional Delivery Rate	86%
Home Delivery Rate	14%
Immunization Rate	86%

Source :- CMO, Dhalai, July, 2016

13. BANKS

Parameters	Particulars			
	Number	Deposit(Rs. in Lakh	Advance (Rs. in Lakh	CD ratio
Tripura Grameen Bank (TGB)	11	22009	12018	55
Tripura State Co-op. Bank. (TSCB)	05	8188.11	3066.51	37
United Bank of India (UBI)	06	16241	5278.71	33
State Bank of India (SBI)	04	6208	2781	45
District Level CD Ratio	-	52646.11	23144.22	42.5

Source :- Lead Bank Manager, UBI, Dhalai, 2015

14. ELECTIONS

Name of Sub Division	Number of A/C in full	Numb er of A/C in part	Number of ADC Constituencies in full	Number of ADC constituenc ies in part	Number of A/C in part of Parliamen t Constituency
Gandache rra	44-Raimavalley(ST)	Nil	8-Ganganagar-Gandacherra(ST)	Part of ABS Sub-Division	6(six) A/C in full part in 2-Tripura East(ST) Parliament Constituency
			24-Raima Valley(ST)	Nil	
Kamalpur	45-Kamalpur	Nil			
	46-Surma(SC)	Nil			
Ambassa	47-Ambassa(ST)	Nil	10-Kulai-Champahour(ST)	Nil	
Longthara i Valley	48-Karamcherra(ST)	Nil	5-Chawmanu(ST)	Nil	
	49-Chawmanu(ST)	Nil	6-Manu-Chailengta	Nil	
			7-Demcherra-Kachucherra(ST)	Part of KMP Sub-Division	

Source :- O/C Election Section, Dhalai, July, 2016

15. GENERAL

15.1 Co-operative Societies:

Parameters	Particulars
No. of Cooperative Societies formed under 1974 Act	175
No. of NGOs formed under 1860 Act	122

Source :- Dy. Registrar of Cooperatives, Dhalai, July, 2016

15.2 Fair Price shops and Food Godowns:

Parameters		Particulars
Number of Fair Price shops		208
Number of Ration Card Holders	BPL (Priority Group Households)	53352
	APL	28652
	Antyodaya	16374
	Total	98378
Number of Food go down constructed		14 nos.

Source :- O/C, Food Section, Dhalai, July, 2016

16. E-Governance :

Parameters	Particulars
No. of Common Service Centers - VLEs	25 (ABS – 3, DCM – 9, CMN – 2, MNU – 5, RSB – 1, SLM – 5)
E-Seva Kendra	01 at District Headquarters

Projects under E-Governance

Sl. No.	Name of the Project	Purpose
Central Projects		
1	MGNREGA MIS	MIS for Mahatma Gandhi National Rural Employment Guarantee Act
2	IAY MIS	MIS for Indira Awas Yojna
3	VAHAN/ SARATHI	Application for driving license generation/ vehicle registration
5	NLRMP	Computerisation of Land Records
6	e-ROR	Register of Ordinary Citizen
7	NERP	National Electoral Rolls Purification
8	EVM Tracking	Tracking MIS of EVM used in election
9	NPR	National Population Register
10	PRIASoft	Online Accounting software for Panchayat
11	BADP	MIS for projects related to Border Area Development Program
12	IDRN	MIS for resources present in DDMA
13	IVFRT	Visa and Foreigners Registration & Tracking
14	ERCMS	e-Ration Card MIS

State Projects		
1	e Personnel Deployment System	Random deployment of election team
2	e District Portal	For various types of certificate
3	DAK Monitoring System	MIS for incoming official letters
4	VHND	Village Health & Nutrition Day MIS
5	TORS	Tripura Online Registration System for Deeds register
6	VATSoft	For dealer registration and VAT submission
District Project		
1	E-Rooster for DDMA	To prepare shift wise duty sheet randomly for DDMA personnel

Source :- District E-Seva Kendra, Dhalai, and District Informatics Officer, Dhalai, July, 2016

17. Mahatma Gandhi National Rural Employment Guarantee Scheme (MGNREGS) in the District

Parameters	Particulars
No. of Job Cards Issued	76531
Total No. of Active Registered Workers	135415
No. of registered active ST workers	86909
No. of registered active SC workers	21638
No. of Women Active Workers	65571
No. of Workers with Aadhaar Number	133014

Source :- MGNREGS MIS, O/C Development Section, Dhalai, August, 2016

14. Various initiatives taken in the District

Setting the Pace: Swachh Bharat Abhiyan on 27-05-2016 near the office complex of DM & Collector, Dhalai.



Implementation on the ground: IHHLs under Construction :



The Outcome: Completed IHHLs with Innovative Water Storage facility. The water storage tanks were constructed to instill a habit of using water to keep the toilets clean & odour-free to ensure sustainability of its use by the villagers :



Inauguration of Durgachowmuhan R. D. Block: Durgachowmuhan R. D. Block was inaugurated on 03-06-2016 by Hon'ble Minister, Power, RD (Panchayat) etc :



Inauguration of Salema Motor Stand: Salema Motor Stand was inaugurated on 31st May 2016 where the inaugurator was Hon'ble MLA Sri Anjan Das and Chief Guest was Hon'ble Sabhadhipati Sri Shailesh Chandra Acharya.



Meeting to review of developomental activities of RD/Food/Power/Urban/DWS/Irrigation etc at Kamalpur Town Hall: A District Level Meeting with PRI members and District Level Officer was held on 11-05-2016 chaired by Hon'ble Minister for Power, Urban Development, RD(Panchayat), Transport etc. department.



Visit to various work sites: Visit to various work sites and inspection of various development works.



**Plantation Activity under Vanmahotsav at District Headquarters Complex
on 07 July 2016**

